

NZ Contours (Topo, 1:50k)

Metadata

File Identifier

4e287c2e-fb6c-ea67-6179-36facda52606

Language

eng

Character Set

Character Set Code

utf8

Hierarchy Level

Scope Code

dataset

Hierarchy Level Name

dataset

Contact

Responsible Party

Individual Name

omit

Organisation Name

LINZ - Land Information New Zealand

Position Name

Chief Topographer

Contact Info

Contact

Phone

Telephone

Voice

04 4600110

Address

Address

Delivery Point

155 The Terrace

City

Wellington

Postal Code

6145

Country

New Zealand

Electronic Mail Address

info@linz.govt.nz

Role**Role Code**

resourceProvider

Date Stamp**Date**

2015-04-08

Metadata Standard Name

ANZLIC Metadata Profile: An Australian/New Zealand Profile of AS/NZS ISO 19115:2005, Geographic information - Metadata

Metadata Standard Version

1.1

Identification Info**Data Identification****Citation****Citation****Title**

NZ Contours (Topo, 1:50k)

Date**Abstract**

An imaginary line that connects points of equal height value eg the elevation of the land surface above or below a vertical datum, in this case of LINZ topographic mapping, this is Mean Sea Level. Data Dictionary for contour:

<http://apps.linz.govt.nz/topo-data-dictionary/index.aspx?page=class-contour> This layer is a component of the Topo50 map series. The Topo50 map series provides topographic mapping for the New Zealand mainland, Chatham and New Zealand's offshore islands, at 1:50,000 scale. Further information on Topo50:

<http://www.linz.govt.nz/topography/topo-maps/topo50>

Purpose

Topo50 is the official topographic map series used by New Zealand emergency services. When using Topo50 data, please be aware of the following: 1. The existence of a road or track does not necessarily indicate public right of access. 2. Closed tracks are defined as being no longer maintained or passable and should not be used by recreationalists. The Department of Conservation or other authorities should be contacted for the latest information on tracks and huts. 3. Not all aerial wires, cableways and obstructions that could be hazardous to aircraft are held in the data. 4. Contours and spot elevations in forest and snow areas may be less accurate. 5. Not all pipelines including both underground and above ground are held

in the data or shown on the printed maps. For the latest information please contact the utility and infrastructure agencies. 6. Permits may be required to visit some sensitive and special islands and areas. Contact the Department of Conservation to see if you need to apply for a permit.

Status

Progress Code

onGoing

Point Of Contact

Responsible Party

Individual Name

Omit

Organisation Name

LINZ - Land Information New Zealand

Position Name

Technical Leader, National Topographic Office

Contact Info

Contact

Phone

Telephone

Voice

0800 665 463 or +64 4 460 0110

Facsimile

+64 4 472 2244

Address

Address

Delivery Point

155 The Terrace

City

Wellington

Postal Code

6145

Country

New Zealand

Electronic Mail Address

info@linz.govt.nz

Role

Role Code

pointOfContact

Resource Maintenance

Maintenance Information

Maintenance And Update Frequency

Maintenance Frequency Code

quarterly

Resource Format

Format

Name

*.xml

Version

Unknown

Descriptive Keywords

Keywords

Keyword

New Zealand

Type

Keyword Type Code

theme

Thesaurus Name

Citation

Title

ANZLIC Jurisdictions

Date

Edition

Version 2.1

Edition Date

Date

2008-10-29

Identifier

Identifier

Code

<http://asdd.ga.gov.au/asdd/profileinfo/anzlic-jurisdic.xml#anzlic-jurisdic>

Cited Responsible Party

Responsible Party

Organisation Name

ANZLIC the Spatial Information Council

Role

Role Code

custodian

Resource Constraints

Security Constraints

Classification

Classification Code

unclassified

Resource Constraints

Legal Constraints

Use Limitation

Copyright 2011 Crown copyright (c) Land Information New Zealand and the New Zealand Government. All rights reserved

Use Constraints





Restriction Code

copyright

Resource Constraints

Legal Constraints

Use Limitation

Released under Creative Commons By with: Following Disclaimers: 1. The existence of a road or track does not necessarily indicate public right of access. 2. Closed tracks are defined as being no longer maintained or passable and should not be used by recreationalists. The Department of Conservation or other authorities should be contacted for the latest information on tracks and huts. 3. Not all aerial wires, cableways and obstructions that could be hazardous to aircraft are held in the data. 4. Contours and spot elevations in forest and snow areas may be less accurate. 5. Not all pipelines including both underground and above ground are held in the data or shown on the printed maps. For the latest information please contact the utility and infrastructure agencies 6. Permits may be required to visit some sensitive and special islands and areas. Contact the Department of Conservation to see if you need to apply for a permit. Following Attribution: If you publish, distribute or otherwise disseminate this work to the public without adapting it, the following attribution to Land Information New Zealand should be used: 'CC-By Land Information New Zealand. This product uses data sourced from Landcare Research under CC-BY, <http://creativecommons.org/licenses/by/3.0/nz/>. If you adapt this work in any way or include it in a collection, and publish, distribute or otherwise disseminate that adaptation or collection to the public, the following attribution to Land Information New Zealand should be used:
 Contains data sourced from Land Information New Zealand and Landcare Research under CC-BY, <http://creativecommons.org/licenses/by/3.0/nz/>.' If  attribution stacking  problems exist then the requirement to display the above attribution statements is waived and in lieu the attribution statement is to be made in any terms or conditions associated with the work/ product/ application/ etc.

Use Constraints

Restriction Code

license

Spatial Representation Type Code

vector

Representative Fraction

Denominator

Integer

50000

Language

eng

Character Set

Character Set Code

utf8

Topic Category Code

elevation

Extent

EX _ Extent

Geographic Element

EX _ Geographic Bounding Box

166.426835828178.577945057-47.2897471274-34.1298446275

Distribution Info

Distribution

Transfer Options

Digital Transfer Options

On Line

Online Resource

Linkage

URL

<https://data.linz.govt.nz/layer/50768-nz-contours-topo-150k/>

Data Quality Info

DQ _ Data Quality

Scope

DQ _ Scope

Level

Scope Code

dataset

Level Description

Scope Description

Other

dataset

Lineage

LI _ Lineage

Statement

LINZ and our predecessors have been responsible for national topographic mapping in New Zealand for more than a hundred years. The first digital data

at 1:50,000 was created in the late 80s and early 90s by scanning the 1:50,000 maps that existed at the time (known as the NZMS 260 series, which replaced the imperial NZMS 1 series at 1 inch to 1 mile) The raw data was created by photogrammetrists who from 1974 to 1997 mapped the country from overlapping pairs of aerial photographs. Cartographers then took the data and added symbols and text, and created the colour separations needed to produce the printed maps. From 1994 to 2006 LINZ used orthophotos to update the map data. Today the map data is updated primarily from satellite imagery, and data supplied from Department of Conservation, Transit NZ and others. LINZ releases regular updates of the Topo50 maps and data; for details refer <http://www.linz.govt.nz/topography/topo-maps/topo50/update-history> Some features are subject to change more than others. For example in any given map revision, it is likely that road data will undergo more change than, for example, fumeroles. However, all data is examined during a full data revision.

Metadata Constraints

Security Constraints

Classification

Classification Code

unclassified

Metadata Constraints

Legal Constraints

Use Limitation

Copyright 2011 Crown copyright (c) Land Information New Zealand and the New Zealand Government. All rights reserved

Use Constraints

Restriction Code

copyright

Metadata Constraints

Legal Constraints

Use Limitation

Released under Creative Commons By

Use Constraints

Restriction Code

license